















Notes:
Ventilation controls depicted as mapped during investigation.
Roof falls are not shown.

APPENDIX X
MINE MAP
ARACOMA ALMA MINE #1, MSHA ID No. 46-08801
ARACOMA COAL COMPANY, INC.

Extent of Fire Spread

LEGEND

-  Approximate Extent of Observed Soot Deposits
-  Approximate Area of Extensive Heat and/or Flame Damage
-  Stopping
-  Stopping with Hole
-  Stopping with Personnel Door
-  Box Check Stopping
-  Overcast
-  Overcast with Personnel Doors
-  Set of Equipment Doors
-  Regulator
-  Seal
-  Check Curtain
-  Installed Conveyor Belt
-  Installed Belt Structure

